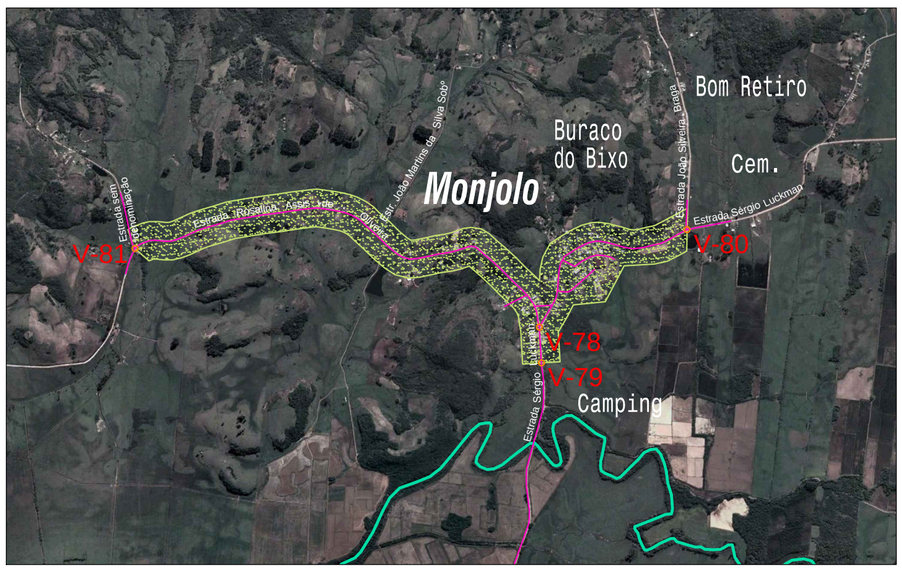

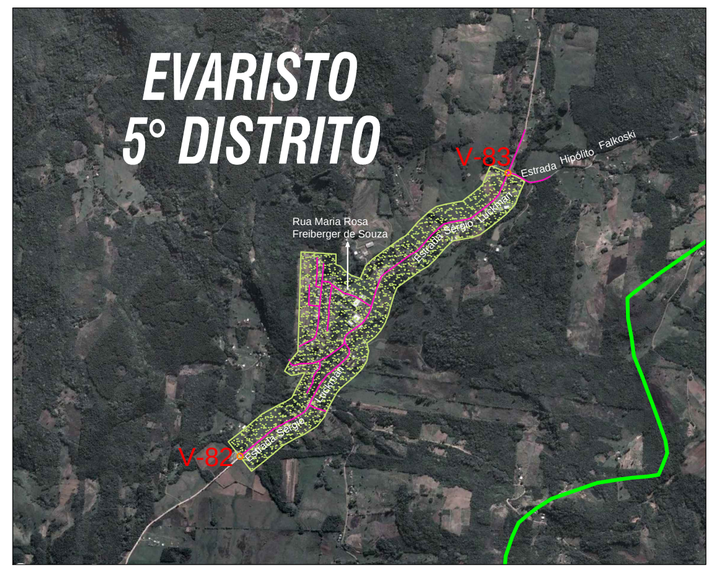

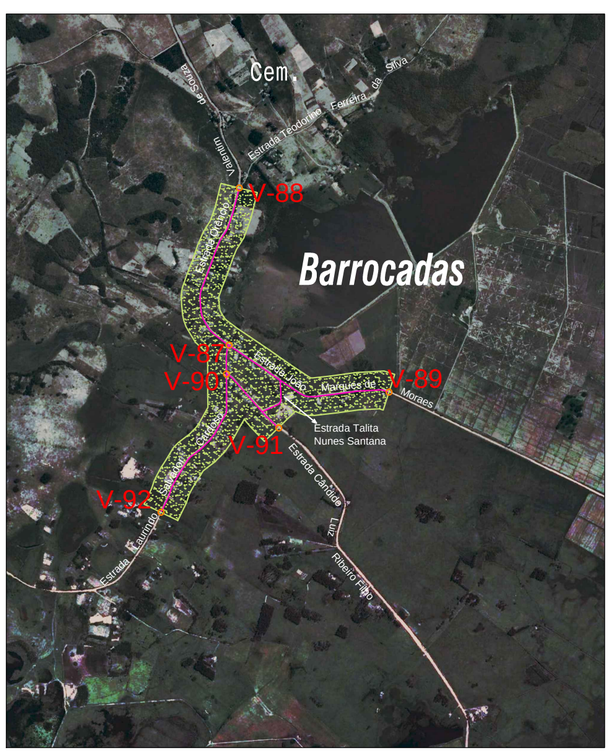

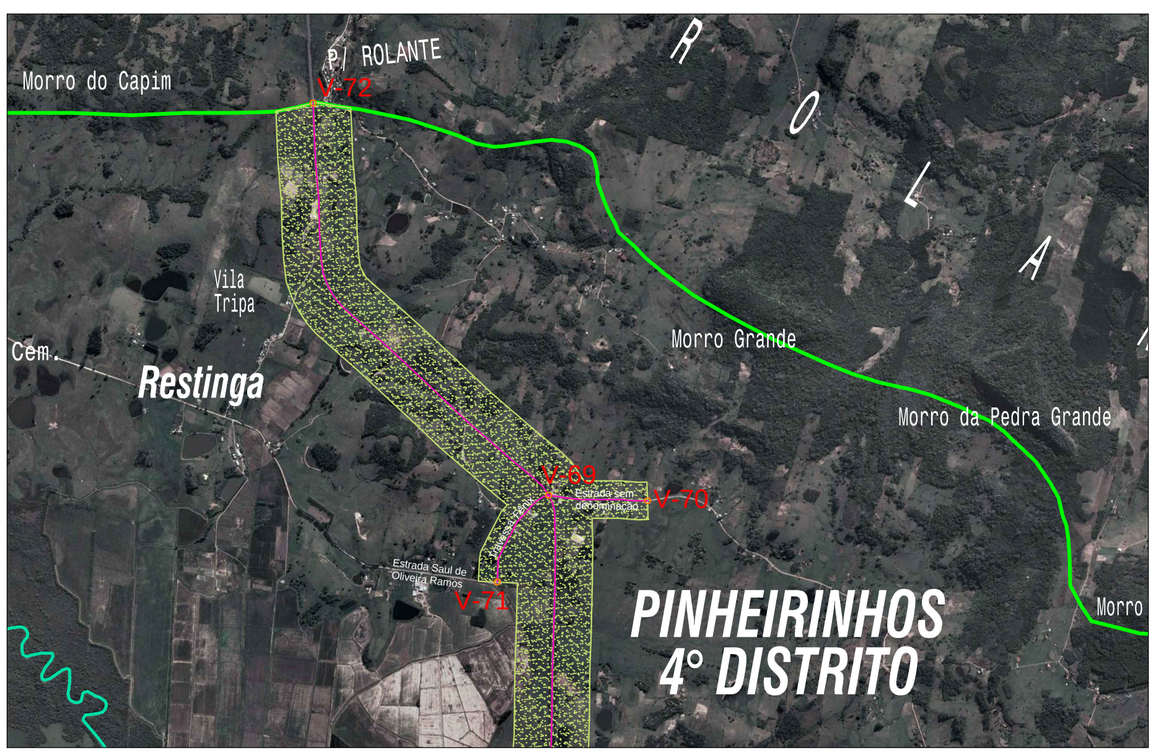

MUNICÍPIO DE SANTO ANTÔNIO DA PATRULHA

- ZONA URBANA APROVADA
- ZT - ZONA DE TRANSIÇÃO
- ZI - ZONA INDUSTRIAL
- LIMITE DISTRITOS
- LIMITE MUNICÍPIO
- EIXOS DE LOCALIZAÇÃO (RUAS)
- OLEODUTO
- REDE DE TRANSMISSÃO DE ENERGIA

MAPA APROVADO EM 07/out/2015
ESCALA 1:25.000

PLANTA 01 - D

PERÍMETRO URBANO